



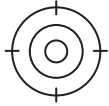
FJD Trion S2 SERIES

LiDAR SCANNER



SMALLER SIZE, LARGER CAPABILITY

The FJD Trion S2 LiDAR Scanner boasts advanced VIO and SLAM algorithms for generating high-quality and reliable point clouds. Supporting over 8000 coordinate systems, the S2 eliminates the need for time-consuming manual coordinate conversions. By integrating with FJD Trion Scan and Model software and utilizing practical accessories like stabilizing vest, drone mount, car mount, and e-dog, the S2 enhances data capturing and processing efficiency for outdoor surveying projects.



2-20 mm
Accuracy



Real-time
Colorization



Multi-SLAM
Algorithms



Georeferenced
Point Cloud



Multi-Scenario
Adaptation



Indoor & Outdoor
Scanning

S2



320,000
Points per second



120m
Range

S2 PRO



640,000
Points per second



120m
Range

S2 MAX




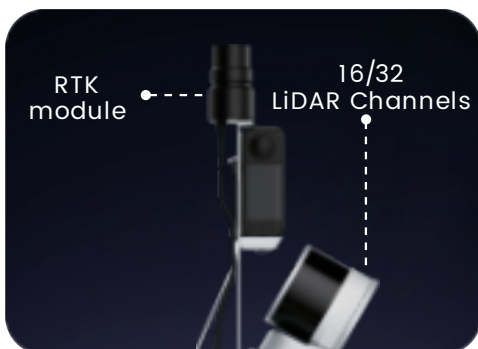
640,000
Points per second



300m
Range

MULTI-MODULE INTEGRATION

Integrate camera, IMU, and RTK modules into a compact form of 2kg in weight, allowing you to carry it around for various surveying projects.



MULTI-SLAM ALGORITHMS FOR ACCURATE OUTPUT

Embed two 12MP cameras to generate high-resolution images with advanced Visual-Inertial Odometry (VIO) and SLAM algorithms, delivering accurate results even in complex environments with fewer feature points.



EFFORTLESS SCANNING & CARRYING

Capture point clouds in all directions even in hard-to-reach areas with practical accessories, including stabilizing vest, extension pole, backpack, and rolling suitcase. You can just go and scan anytime, anywhere.



ALL-IN-ONE SEAMLESS WORKFLOW

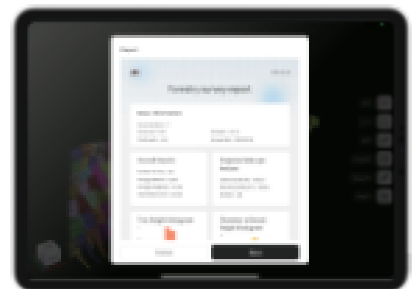
Seamlessly integrate with both FJD Trion Scan and Model software, offering a streamlined workflow from data capture to final deliverables.



Data collection
Realtime control APP



Data processing
Multi-industry application modules



Collaborate and Deliver
Generate construction, forestry and mining reports and share online

APPLICATION SCENARIOS



QUICK SPECS

LiDAR

	S2	S2 PRO	S2 MAX
Range	120m @ 80% reflectivity 80m @ 10% reflectivity	120m @ 80% reflectivity 80m @ 10% reflectivity	300m @ 80% reflectivity 80m @ 10% reflectivity
Channels	16	32	32
Speed	320,000 pts/s	640,000 pts/s	640,000 pts/s
FOV	360° × 270°	360° × 270°	360° × 270°
Safety Level	Class 1 / 905 nm, eye safety	Class 1 / 905 nm, eye safety	Class 1 / 905 nm, eye safety

System Parameters

Relative Accuracy	2-20 mm
Absolute Accuracy	3 cm
Weight	1.8 kg <small>(excludes battery, external camera and RTK module)</small>
Battery Life	3 h <small>(with 1 set of 2 batteries)</small>
Storage	512 GB <small>(1TB expandable)</small>
Operating Temperature	-10 °C ~ 50 °C
Power Consumption	25 W
Size	107 × 118 × 398 mm <small>(including base and battery)</small>
Data Export	WiFi, USB Type-C, USB Type-A
Point Cloud Format	.las / .ply / .pts / .e57
Power Supply	10.8 V, 3 A
IP Rating	IP54

*Accuracy measured in experimental environment

Free Quote: sales.global@fjdynamics.com

Address: 15 SCOTTS ROAD #03-12, Singapore

Camera

Resolution	2 × 12MP
FOV	200°
Visual Slam	Support
Image Export	Support
Image Format	.jpg

GNSS

Satellite Constellation	BDS: B1I / B2I / B3I / B1C / B2a / B2b GPS: L1 C/A / L1C / L2P (Y) / L2C / L5 GLONASS: G1 / G2 / G3 Galileo: E1 / E5a / E5b / E6 QZSS: L1C/A / L1C / L2C / L5
RTK Accuracy	H: 8 mm + 1 ppm RMS V: 15 mm + 1 ppm RMS
PPS	Support

CREATE FOR A BETTER WORLD

Copyright © FJDynamics. All rights reserved.

FJDynamics.com

